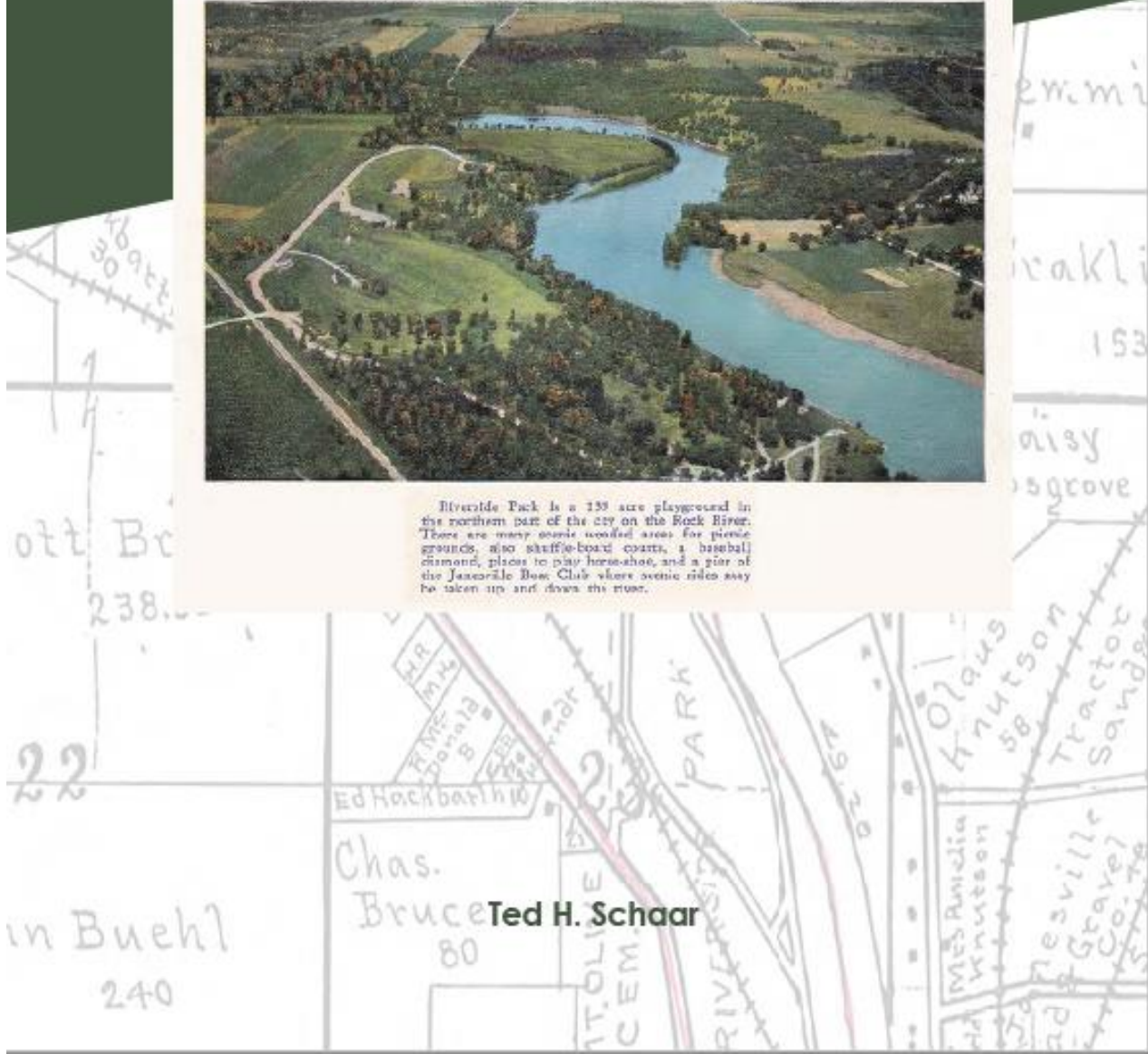

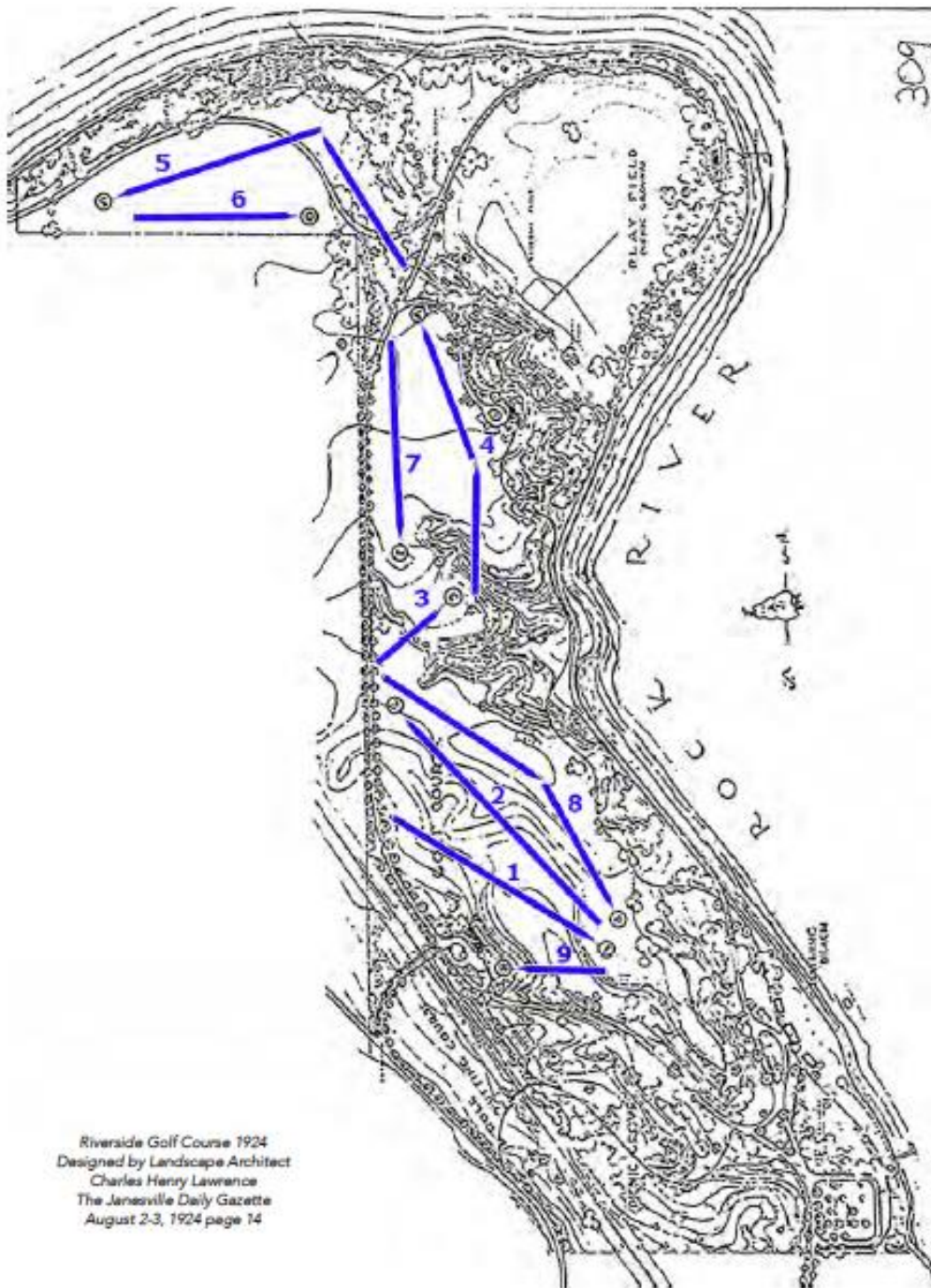


My second book—*Janesville Riverside*—short at 42 pages—is now at the Hedberg Library and on sale for \$14.95 online. To purchase, visit amazon.com and search for *Janesville Riverside*. It's about the golf course's origin in 1924 with six "temporary holes" and maturation into the 18-hole layout we know and love today.

Janesville Riverside







Riverside Golf Course 1924
 Designed by Landscape Architect
 Charles Henry Lawrence
 The Janesville Daily Gazette
 August 2-3, 1924 page 14

Numbers 1, 2, 3, 4, 5, and 6 on Lawrence's drawing are similar to Numbers 10, 11, 12, 13, 14, and 15 on today's back nine. Number 7 appears to

be today's Number 9. Number 8, gone now, was east of Number 2 and the short Number 9 was south of Number 1.



Hon. Thomas Welch
Mayor of the City of Janesville

The Janesville Common Council vote to buy land that became Riverside Golf Course and Park held on December 11, 1922 resulted in a tie—seven aldermen for and seven against.

Mayor Welch—his name mis-spelled in the above image—voted in favor and the resolution passed.

Carri Salus, executive assistant, city manager's office, City of Janesville, found the image (photographer unknown), "Pasted to the very front of this old binder" that she said was untitled but contained "council meeting proceedings and minutes." "June, 1919" and "Sept. 16, 1929" appear inside and bracket years the book was used.

Sara Sommerfeld – Creative Side Designs

©Ted H. Schaar 2022